



2011 Hunting & Wildlife Guide

Minnesota's Bookstore is your source for hunting maps, books and other great outdoor resources

Minnesota Public Hunting Areas Map

National Map Marketing, 2007

Easy-to-read color map unfolds to show all public lands open for hunting including state wildlife management areas and federal waterfowl production management areas as well as designated waterfowl lakes, DNR regional wildlife offices, U.S. Fish & Wildlife refuges and many more government resources. Each site is also listed on the back side with specific township and range and access information plus phone numbers/addresses for government offices.

Stock No. 582 \$4.95



Minnesota Atlas & Gazetteer

National Map Marketing, 2006

Atlas shows topographical maps of the entire state of Minnesota and provides information on lakes and geographic features, place names and topographic road maps. Gazetteer provides information on location of art museums, beaches, bike routes, boat launch sites, canoe trips, fishing, forests, golf courses, hiking, historic sites, hunting, parks, scenic drives, seaplane bases, unique nature and wildlife, and GPS grids. Oversized soft cover, 88 pages.

Stock No. 555 \$19.95

NEW EDITION!

All-Outdoors Atlases

National Map Marketing, 2007

160-page large format atlases contains detailed information on all outdoor activities Minnesota has to offer. Includes: Fishing lakes and streams; public hunting areas; state parks; state and national forests; wildlife viewing info; campgrounds; hiking and biking trails; snowmobile and ATV trails; canoeing routes; downhill slopes and cross-country skiing trails; golf courses; and sightseeing locations.

Northeastern Minnesota

Stock No: 606 \$29.95

Central & Northwestern Minnesota

Stock No: 607 \$29.95

Southern Minnesota

Stock No: 608 \$29.95

Ducks and Geese of Minnesota

Adventure Publications, 2007

Another in a series of guides by popular author Stan Tekiela, this book features photos and identification tips for all 59 species of ducks, geese, swans and other water birds found in Minnesota. 256 pages.

Stock No. 290 \$14.95

Featuring:

- ◆ Recreational atlases
- ◆ County plat books
- ◆ County highway maps
- ◆ DNR Public Recreation Information maps
- ◆ National forest maps
- ◆ Other hunting & wildlife guides

Protected Water Maps

Produced by the Department of Natural Resources, these maps use base line information and the county map format to show protected waters. Larger counties are printed on 2-7 sheets. Maps are available on bond paper or Teslin (water-proof, tear-resistant material). Call for more information. Size is approximately 18 x 28 inches.

Stock No. 576 (paper) \$6.00

Stock No. 577T (Teslin) \$8.00

Chippewa National Forest Map

U.S. Forest Service, 1994

Topographical forest service map. Identifies recreation areas, canoe routes, boat accesses and trails.

Stock No. 13811 \$13.00

Voyageurs National Park Map

U.S. Geological Survey, 1979

Large scale topographic map unfolds to 36-inches by 54-inches.

Stock No. 594 \$9.00





County plat books

Note: Plats books are non-returnable.

Minnesota's Bookstore offers the most comprehensive selection of Minnesota plat map books currently available. These county plat map books are great for the hunter/adventurer or the prospective land owner seeking property sites. Includes key county governmental offices as well as an alphabetical business directory, city maps, and an index to owners.

Price, availability and publication date of plat maps subject to change. List is current as of March 9, 2010.

County	Stock Number	Year	Pages	Publisher	Price
Aitkin	471	2010	108	Red Barn	\$35.00
Anoka	<i>Not available</i>	----	----	-----	-----
Becker	472	2010	152	Farm & Home Publishers	\$41.00
Beltrami	473	<i>Temporarily out of stock - call for more information about new edition.</i>			
Benton	474	2009	64	Farm & Home Publishers	\$41.00
Big Stone	475	2010	56	Farm & Home Publishers	\$41.00
Blue Earth	476	2010	104	Farm & Home Publishers	\$41.00
Brown	477	2010	80	Farm & Home Publishers	\$41.00
Carlton	478	<i>Temporarily out of stock - call for more information.</i>			
Carver	479	2009	56	Farm & Home Publishers	\$41.00
Cass	480	2010	208	Farm & Home Publishers	\$41.00
Chippewa	481	2010	72	Farm & Home Publishers	\$41.00
Chisago	482	2010	96	Farm & Home Publishers	\$41.00
Clay	483	2007	100	Cloud Cartographics	\$40.00
Clearwater	<i>Not available</i>	----	----	-----	-----
Cook	<i>New edition coming - call for more information.</i>				
Cottonwood	485	2010	72	Farm & Home Publishers	\$41.00
Crow Wing	486	2010	144	Farm & Home Publishers	\$41.00
Dakota	487	2008	50	Rockford Publishing	\$50.00
Dodge	488	2010	56	Farm & Home Publishers	\$41.00
Douglas	489	2009	104	Farm & Home Publishers	\$41.00
Faribault	490	2010	80	Farm & Home Publishers	\$41.00
Fillmore	491	2010	112	Farm & Home Publishers	\$41.00
Freeborn	492	2010	88	Farm & Home Publishers	\$41.00
Goodhue	493	2010	92	Goodhue County	\$25.00
Grant	494	2009	64	Farm & Home Publishers	\$41.00
Hennepin	<i>Not available</i>	----	----	-----	-----
Houston	495	2011	80	Farm & Home Publishers	\$41.00
Hubbard	496	2010	112	Farm & Home Publishers	\$41.00
Isanti	497	2010	96	Farm & Home Publishers	\$41.00
Itasca	498	2007	147	Itasca County 4-H	\$35.00
Jackson	499	2010	80	Farm & Home Publishers	\$41.00
Kanabec	500	2010	80	Farm & Home Publishers	\$41.00
Kandiyohi	501	2010	120	Farm & Home Publishers	\$41.00
Kittson	1699	2009	88	Farm & Home Publishers	\$41.00
Koochiching	502	<i>Not available at this time - call for more information.</i>			
Lac Qui Parle	503	2010	80	Farm & Home Publishers	\$41.00
Lake	<i>Not available</i>				
Lake of the Woods	<i>Not available</i>	----	----	-----	-----
LeSueur	505	2011	72	Farm & Home Publishers	\$41.00
Lincoln	506	2010	64	Farm & Home Publishers	\$41.00
Lyon	507	2009	80	Farm & Home Publishers	\$41.00
Mahnomen	508	2010	56	Farm & Home Publishers	\$41.00
Marshall	509	2010	152	Farm & Home Publishers	\$41.00
Martin	510	2009	80	Farm & Home Publishers	\$41.00
McLeod	511	2010	80	Farm & Home Publishers	\$41.00
Meeker	512	2010	88	Farm & Home Publishers	\$41.00
Mille Lacs	513	<i>Temporarily out of stock - call for more information.</i>			
Morrison	514	2010	152	Farm & Home Publishers	\$41.00
Mower	515	2010	88	Farm & Home Publishers	\$41.00
Murray	516	2009	112	Farm & Home Publishers	\$41.00
Nicollet	517	2008	64	Farm & Home Publishers	\$41.00
Nobles	518	2008	104	Farm & Home Publishers	\$41.00
Norman	519	2009	80	Farm & Home Publishers	\$41.00
Olmsted	520	2010	96	Farm & Home Publishers	\$41.00
Otter Tail	521	2010	264	Farm & Home Publishers	\$41.00
Pennington	522	2008	72	Farm & Home Publishers	\$41.00
Pine	523	<i>Temporarily out of stock - call for more information.</i>			
Pipestone	524	2010	56	Farm & Home Publishers	\$41.00



Minnesota's Bookstore *2011 Hunting & Wildlife Guide*

County	Stock Number	Year	Pages	Publisher	Price
Polk	525	<i>Temporarily out of stock - call for more information.</i>			
Pope	526	2010	80	Farm & Home Publishers	\$41.00
Ramsey	<i>Not available</i>	----	----	-----	-----
Red Lake	527	2010	48	Farm & Home Publishers	\$41.00
Redwood	528	2010	96	Farm & Home Publishers	\$41.00
Renville	529	2010	104	Farm & Home Publishers	\$41.00
Rice	530	2010	80	Farm & Home Publishers	\$41.00
Rock	531	2009	64	Farm & Home Publishers	\$41.00
Roseau	13740	2009	136	Farm & Home Publishers	\$41.00
St. Louis (North)	532	2007	232	St. Louis County	\$45.00
St. Louis (South)	533	2007	110	St. Louis County	\$41.00
Scott	534	2010	72	Farm & Home Publishers	\$40.00
Sherburne	535	2008	64	Farm & Home Publishers	\$41.00
Sibley	536	2008	72	Farm & Home Publishers	\$41.00
Stearns	537	2009	168	Farm & Home Publishers	\$41.00
Steele	538	2008	64	Farm & Home Publishers	\$41.00
Stevens	539	2011	64	Farm & Home Publishers	\$41.00
Swift	540	<i>Temporarily out of stock - call for more information.</i>			
Todd	541	2010	128	Farm & Home Publishers	\$41.00
Traverse	542	2010	56	Farm & Home Publishers	\$41.00
Wabasha	543	2010	72	Farm & Home Publishers	\$41.00
Wadena	544	2010	72	Farm & Home Publishers	\$41.00
Waseca	545	2010	56	Farm & Home Publishers	\$41.00
Washington	546	2009	70	Washington County	\$27.00
Watsonwan	547	2009	48	Farm & Home Publishers	\$41.00
Wilkin	548	2011	80	Farm & Home Publishers	\$41.00
Winona	549	2011	88	Farm & Home Publishers	\$41.00
Wright	550	2009	152	Farm & Home Publishers	\$41.00
Yellow Medicine	551	2010	104	Farm & Home Publishers	\$41.00

Map and Compass

Globe Pequot Press, 2008

Part of the Basic Illustrated series, this book will help you choose and use the right type of compass, use a map and compass in concert with a GPS receiver, read and understand contour lines and other map features, plot a course and find your way through the wilderness, use the starts to navigate at night, and find the order the maps you need. Soft cover, 86 pages.

Stock No: 352 \$9.95

Wild Mammals of South Dakota

South Dakota Department of Games, Fish and Parks, 2000

A comprehensive, user-friendly reference for anyone interested in the mammals of South Dakota. Each species is presented with a map or note of probable current population distributions, photograph, description and basic life history. Soft cover, 278 pages

Stock No. 315 \$24.95

Guide to Minnesota Scientific & Natural Areas

Department of Natural Resources, 1999

This guide is organized around 4 major sections of the Minnesota landscape: Aspen Parkland, Prairie Grasslands, Deciduous Woods, and Coniferous Forests. It describes the environmental heritage of an area, then introduces specific scientific & natural areas (SNAs) that preserve representative examples. Each site listing features a map and a description of geological formations, landscape types, and selected key plant and animal types. Includes township/range/section listing, total number of acres and how to access the site. Spiral-bound, 194 pages.

Stock No. 269 \$14.95

Guide to Minnesota Scientific & Natural Areas Map

Department of Natural Resources, 1999

Companion color map charts 129 Minnesota scientific and natural areas including prairie grassland, deciduous woods, and coniferous forest. Unfolds to 20" x 23". *Included free with purchase of Stock No. 269.*

Stock No. 321 \$2.50

Poachers Caught!

Beavers Pond Press, 2003

A collection of 35 stories from Tom Champlin defining the author's 29-year career as a Minnesota game warden. The subject of game and fish law enforcement will interest anyone who is concerned about the protection of our natural resources. Soft cover, 184 pages.

Stock No. 343 \$16.95

More Poachers Caught!

Adventure Publishing, 2005

In this followup to his popular first book on the subject, "Poachers Caught!", author and former game warden Tom Chapin again exposes the seedy operations of Minnesotas wild game poachers. Illustrated. Soft cover, 211 pages.

Stock No. 359 \$18.95

Superior National Forest Map

U.S. Geological Survey, 2003

Topographical forest service map. Identifies recreation areas, trails, fishing piers, campgrounds, boat launches and BWCA lakes with horsepower restrictions.

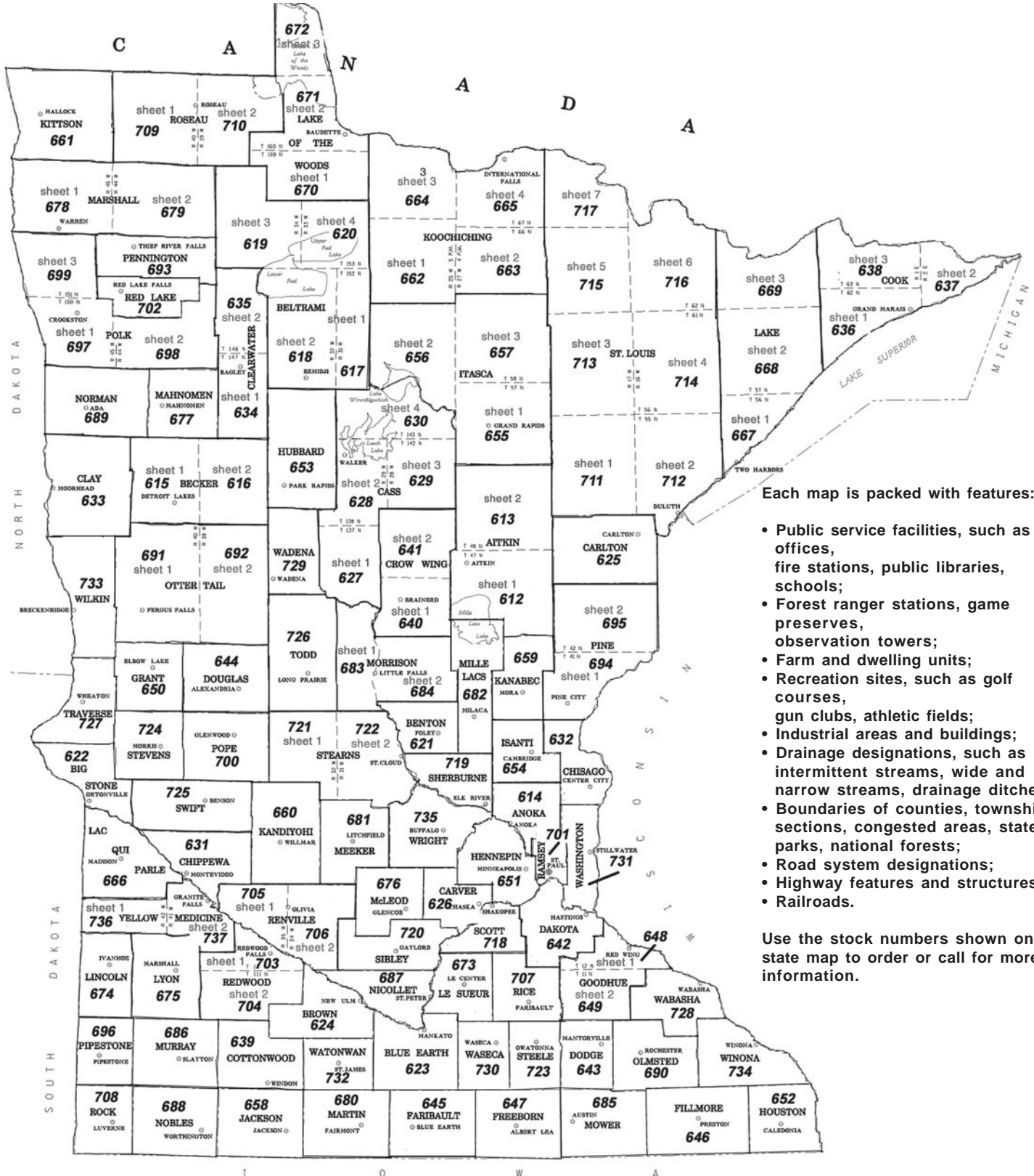
Stock No. 567 \$12.00



Minnesota's Bookstore 2011 Hunting & Wildlife Guide

County Maps

Recently updated by the Department of Transportation, these county maps now feature color and cost \$1.00 per sheet (larger counties are printed on 2-7 sheets.) **Size is approximately 18 x 28 inches.** Stock numbers for each map are shown below.



Each map is packed with features:

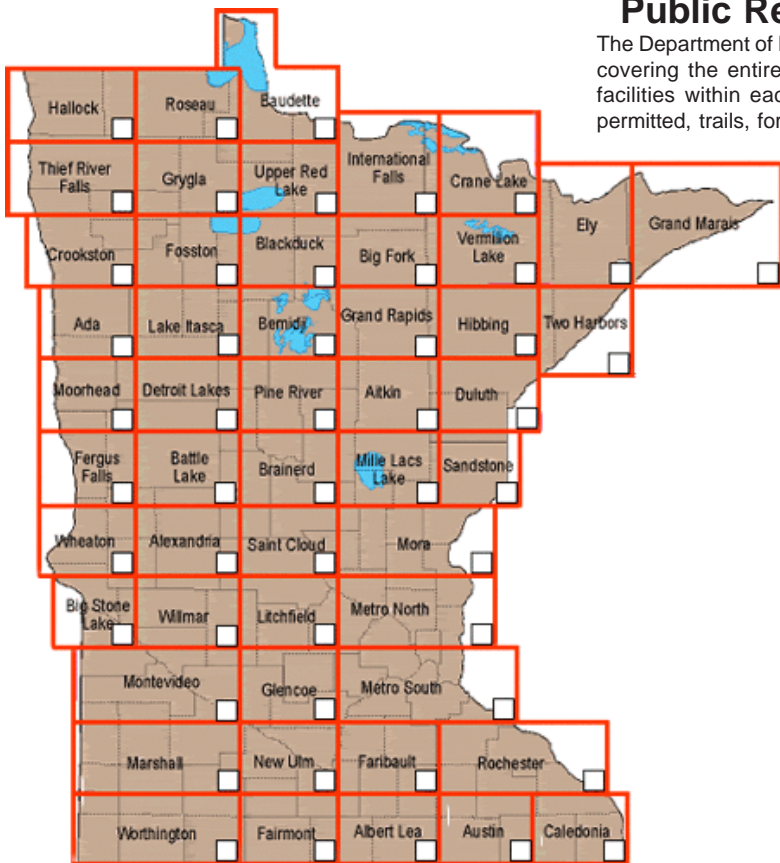
- Public service facilities, such as post offices, fire stations, public libraries, schools;
- Forest ranger stations, game preserves, observation towers;
- Farm and dwelling units;
- Recreation sites, such as golf courses, gun clubs, athletic fields;
- Industrial areas and buildings;
- Drainage designations, such as intermittent streams, wide and narrow streams, drainage ditches;
- Boundaries of counties, townships, sections, congested areas, state parks, national forests;
- Road system designations;
- Highway features and structures;
- Railroads.

Use the stock numbers shown on the state map to order or call for more information.



Public Recreation Information Maps (PRIM)

The Department of Natural Resources has published Public Recreation Information Maps covering the entire state. Each map shows government-operated parklands and the facilities within each area, noting township and range boundaries, where hunting is permitted, trails, forest roads, trout streams, canoe and boating areas, and more.



PRIM maps sell for \$5.95/ea.

Ada	420	Hallock	446
Aitkin	421	Hibbing	447
Albert Lea	422	International Falls	448
Alexandria	423	Lake Itasca	449
Austin	424	Litchfield	450
Battle Lake	425	Marshall	451
Baudette	426	Metro North	452
Bemidji	427	Metro South	453
Big Fork	428	Mille Lacs Lake	454
Big Stone Lake	429	Montevideo	455
Blackduck	430	Moorhead	456
Brainerd	431	Mora	457
Caledonia	432	New Ulm	458
Crane Lake	433	Pine River	459
Crookston	434	Rochester	460
Detroit Lakes	435	Roseau	461
Duluth	436	Saint Cloud	462
Ely	437	Sandstone	463
Fairmont	438	Thief River Falls	464
Faribault	439	Two Harbors	465
Fergus Falls	440	Upper Red Lake	466
Fosston	441	Vermilion Lake	467
Glencoe	442	Wheaton	468
Grand Marais	443	Willmar	469
Grand Rapids	444	Worthington	470
Grygla	445		

To order: Using the index map shown here, identify the maps you wish to purchase. Then list the PRIM map stock number from the checklist on the order form.

Critters of Minnesota

Adventure Publishing, 2000

This is a great pocket guide for concise information and large color photos of critters known to roam in Minnesota. For each bird or mammal featured, you'll learn its size, habitat, range, food, and other interesting facts. Soft cover, 126 pages.

Stock No. 331 \$5.95

A Taste of the Gunflint Trail

Stone Ridge Press, 2005

Contains recipes and stories of the lodges as told by women of the Gunflint Trail. Soft cover, 400 pages.

Stock No. 1126 \$19.95

North Country Cabin Cooking

Adventure Publications, 1983

A long-time best-selling cookbook, you'll find quick and easy recipes to fix at home and bring along, and one-dish meals to prepare in the wild. Plastic spiral bound, 216 pages.

Stock No. 1041 \$11.95

Minnesota's Bookstore



660 Olive Street
St. Paul, MN 55155

Open Monday - Friday
8 a.m. - 5 p.m.

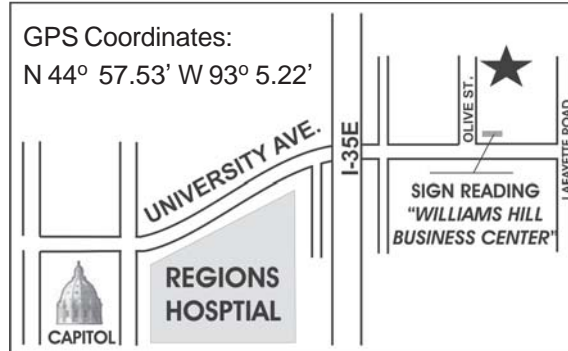
Order online at www.minnesotasbookstore.com

Offering easy credit card ordering
by computer, phone & fax OR
shop at our store.

Visit us at 660 Olive Street in St. Paul

Your source for:

- ▶ Minnesota Laws & Rules
- ▶ Directories
- ▶ Business References
- ▶ Professional Manuals
- ▶ Building Codes
- ▶ Lake & Recreation Maps
- ▶ Nature Books & Posters
- ▶ Minnesota History
- ▶ Mailing Lists
- ▶ Selected gift items including state flags



Several convenient ways to order:

Retail store Open 8 a.m. - 5 p.m. Monday - Friday, 660 Olive Street, St. Paul **Phone** (credit cards): 8 a.m. - 5 p.m. Monday - Friday, 651.297.3000 (Twin Cities) or 1.800.657.3757 (nationwide toll-free) **On-line orders:** www.minnesotasbookstore.com **Minnesota Relay Service:** 8 a.m. - 5 p.m. Monday - Friday, 711 **Fax** (credit cards): 651.215.5733 (fax line available 24 hours) **Mail orders:** Orders can be sent to Minnesota's Bookstore, 660 Olive Street, St. Paul, MN 55155 **Minnesota's Bookstore accepts VISA, MasterCard, American Express & Discover for all purchases.**

PREPAYMENT REQUIRED. Prices and availability subject to change. **Fax and phone orders** require credit card. Please allow 1-2 weeks for delivery. For **mail orders**, complete order blank and send to address above. Enclose check or include credit card information. Please allow 2-3 weeks for delivery. Please make checks payable to "Minnesota's Bookstore." A \$20.00 fee will be charged for returned checks.

Stock No.	Title	Quantity	Unit Price	Total

Send my order to:

Company:		
Name:		
Street Address: <small>(Not deliverable to P.O. boxes)</small>		
City:	State:	Zip:
Daytime phone: () <small>(In case we have a question about your order - please include area code)</small>		

Shipping Charges

<i>If Product</i>	<i>Please Add:</i>
Up to \$15.00	\$ 5.00
\$15.01-\$25.00	\$ 6.00
\$25.01-\$50.00	\$ 9.00
\$50.01-\$100.00	\$ 14.00
\$100.01-\$500.00	\$ 17.00
\$500.01-\$1,000	\$ 22.00*
<small>*\$22 to an address in MN, WI, SD, ND, IA. If delivered to an address in other states, Canada or internationally, we will contact you if there are additional charges.</small>	
More than \$1,000	Call

Product Subtotal _____

Shipping _____

(see chart at left)

Subtotal _____

Sales tax _____

(6.875% sales tax if shipped to MN address, 7.625% if shipped to St. Paul address. 7.125% MN transit tax or other local sales tax if applicable)

TOTAL _____

Credit card number:	
Expiration date:	3- or 4- digit security code: <small>(found on back of card)</small>
Signature:	

If tax exempt, please provide ES number or completed exemption form.

ES# _____

Email me about new publications,
special offers or related products: _____

Printed on recycled paper with a minimum of 10% post-consumer waste.